



SANTANDER

TOURIST INFORMATION MAP



turismo.santander.es/en

@TurismoSDR #turismosantander

Enlarged city-centre area



Download this map directly to your mobile phone



Discover the city's accessible areas



HISTORY

26 BCE
The Romans found Portus Victoriae Iuliobrigensium.

298
San Emeterio and San Celedonio are beheaded in Calahorra for professing Christianity.

1187
King Alfonso VIII appoints the abbot for the town of San Emeterio and grants it a charter.

1846
First advertisement for Baños de Oleaje in the newspaper La Gaceta de Madrid.

1857
The Bank of Santander is created.

1880
The Velarde Statue, one of the most travelled statues in the city, is inaugurated.

1911
The Duke Santo Mauro chooses the furniture for the Magdalena Palace.

1912
Queen Victoria-Eugenia of Battenberg and King Alfonso XIII take possession of the Magdalena Palace and spend their summer holidays there until 1930.

1913
On 23 February, the Sardinero Sport Fields are inaugurated.

1914
Reina Victoria Avenue is opened.

1918
The Minister of the Navy is sworn in at the Magdalena Palace.

1923
Inauguration of the Menéndez Pelayo Library.

1924
The Menéndez Pelayo monument is inaugurated.

1926
Opening of the Post Office.

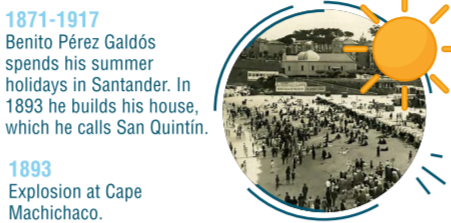
1248
Santander, along with other Cantabrian towns, takes part in the battle of the Conquest of Seville under the command of Admiral Bonifaz. As a reward, they are awarded a coat of arms that includes the images of the Tower of Gold and the Guadalquivir River.



1497
The Armada of Flanders arrives with Margaret of Austria on board.

1754
The diocese of Santander is created.

1755
King Ferdinand VI grants Santander the status of city.



1871-1917
Benito Pérez Galdós spends his summer holidays in Santander. In 1893 he builds his house, which he calls San Quintín.

1893
Explosion at Cape Machichaco.

1926
The Spanish automatic telephone service is created on the corner of Santa Lucía and Río de la Pila.

1927
Inauguration of the Concha Espina monument.

1929
The Valdecilla Health Centre opens.

1932
The Menéndez Pelayo University, one of the most prestigious in the country, is founded.

1935
Juan Ignacio Pomo files from Santander to Mexico.

1941
The Fire of Santander.

1946
Jorge Sepúlveda composes "Santander eres novia del Mar" (Santander, Bride of the Sea).

1983
Santander is officially declared the capital of Cantabria, which had been constituted as an autonomous region a year earlier.

1997
Santander enters the prestigious Club of the Most Beautiful Bays in the World.

2000
Semi-final of the Davis Cup tennis tournament in Santander.

2002
Santander hosts the Cutty Sark Tall Ships Race.

2014
Opening, restoration and inauguration of the Gamazo Dock, the Dune and the Pump House for the Olympic Sailing World Cup.

2017
The Botín Centre is inaugurated.

2021
The Gamazo Buildings of the Enaire Foundation open.

2022
Almost a century later, the Pomo train tunnel is opened for the second time.

MAPS AND BROCHURES OF SANTANDER

VISITING HOURS

Access to the most emblematic and attractive places in Santander: Museums, cultural centres, markets, and much more!



LA MAGDALENA PENINSULA

Taking a stroll, having a picnic, bathing, seeing the palace, playing sports, visiting the Marine Park... all these activities can be enjoyed in the same place: La Magdalena Peninsula.



ACCOMMODATION GUIDE

Find out about all the hotels, hostels, guesthouses, flats, campsites and tourist accommodation.



SANTANDER WITH CHILDREN

Discover the city with the kids. They will have a great time with our children's leisure activities and in the spaces set up for them.



SANTANDER IS A CITY

A city overlooking the sea with breathtaking views. Explore its streets and discover its most unique spots.



GETTING AROUND SANTANDER

Thanks to our extensive public transport network you will be able to get around the city easily and comfortably.

Main tourist areas 1 2 3 4 7 13 15

Av. del Faro - Matalaños 16 La Maruca 17 PCTCAN 18



EVENTS IN SANTANDER

Find out about the cultural activities taking place in the city of Santander through the Agenda Aúna with the support of the Santander Creativa Foundation.



MOTORHOMES

Santander has special parking areas for motorhome users.



PILGRIMS' SANTANDER

Pilgrim's Way to Santiago de Compostela. Walk and discover the coastal route that crosses the city of Santander.



CULTURAL RING

The high concentration and proximity of a number of exhibition centres make up a major tourist and cultural asset. All of them are clustered in a small imaginary circular area drawn on the urban fabric of the city centre, known as the Cultural Ring.



Information: anillocultural.com/en
Tickets: entradas.santander.es/?lang=en

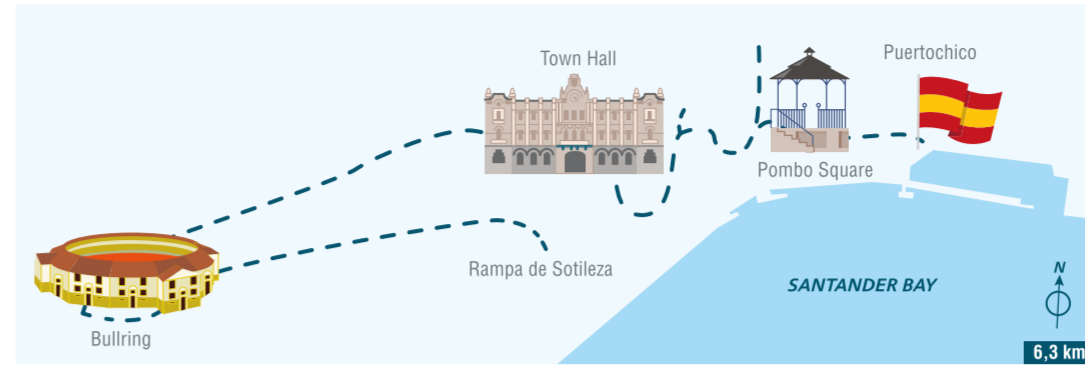


WALKS AROUND SANTANDER

If you want to get to know the city inside out, we propose a number of routes that will turn you into an authentic connoisseur of Santander.

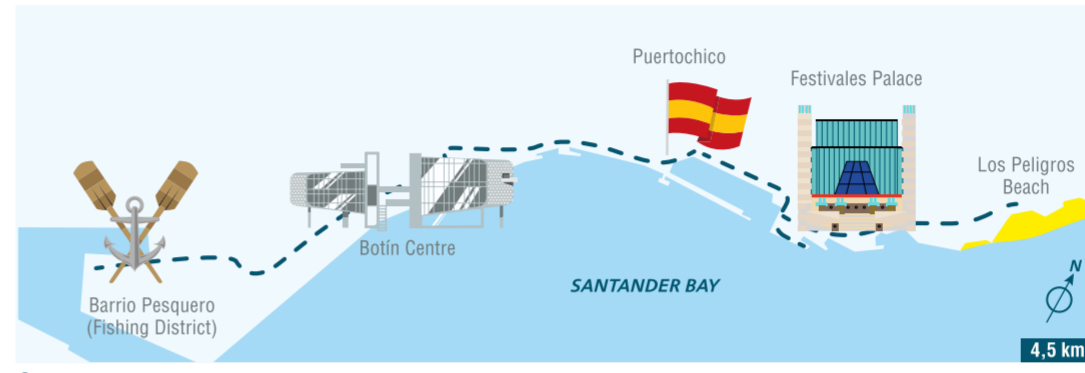


MONUMENTAL AND COMMERCIAL SANTANDER



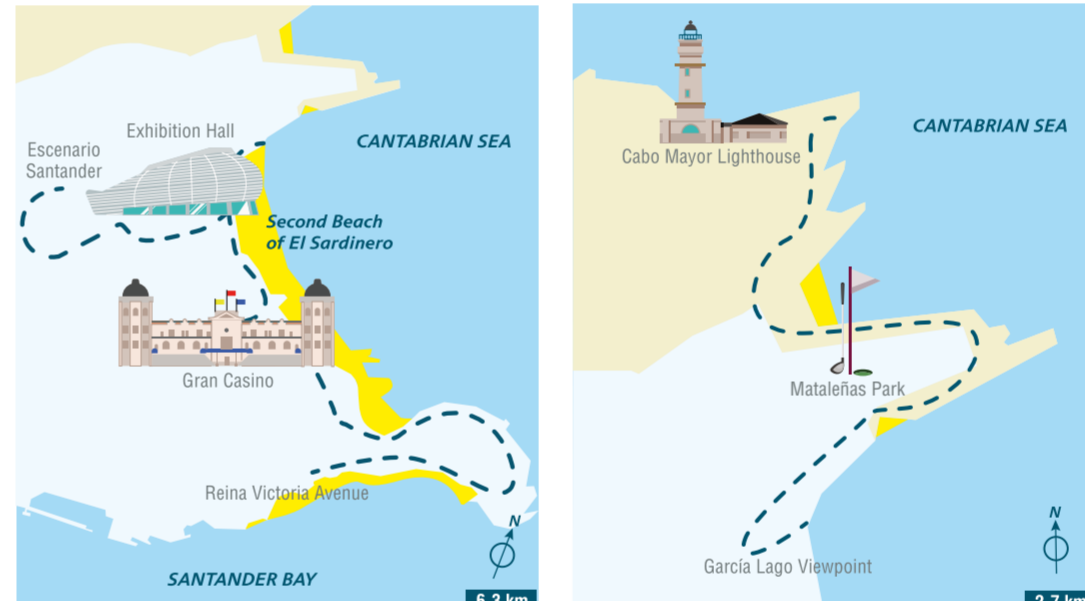
● Puertochico → Hernán Cortés → Cañadío Square → Santa Lucía Church → Pomo Square → Sailing Club → Río de la Pila Funicular → MUPAC → Este Market → Arrabal → C/ del Medio → Sagrado Corazón Church → Air Raid Shelter → Velarde Square → Medieval Wall Interpretation Centre → Post Office → Bank of Spain → Cathedral → El Cristo → C/ Calvo Sotelo → Juan de Herrera y San Francisco → Town Hall Square → La Esperanza Market → MAS → Menéndez Pelayo Library → C/ Burgos → Alameda de Oviedo → San Fernando y Vargas → Cuatro Caminos → Bullring → C/ Alta → Consolación Church → Parliament ● Rampa de Sotileza

SEAFARING SANTANDER



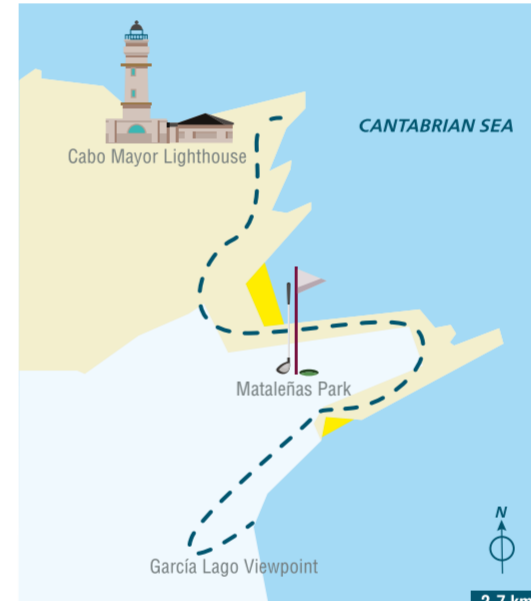
● Barrio Pesquero (Fishing District) → Carmen Church → Cantabria Central Library → Vertical Garden (C.C. Tabacalera) → Maritime Station → The Great Fire Monument → Cape Machichaco Monument → Pereda Gardens → Botín Centre → Stone Crane → Embarcadero Palace → Calderón Quay → Los Raqueros → Maritime Club → Puertochico → Planetarium → Festivales Palace → CEAR Sailing Centre → Gamazo Buildings → Gamazo Dune and Dock → Chill-out area → Pump House → Cantabrian Maritime Museum ● Los Peligros Beach

MAGDALENA AND SARDINERO BELLE ÉPOQUE



● Reina Victoria Avenue → Magdalena Peninsula → Bikini Beach → Magdalena Beach → Magdalena Palace → Mouro Island → Camello Beach → La Concha Beach → Italia Square → First Beach of El Sardinero → Gran Casino → San Roque Gardens → Piquío Gardens → Second Beach of El Sardinero → García Lago Viewpoint → Mesones Park → El Sardinero Sport Fields → Exhibition Hall → Sports Palace → Las Llamas Park ● Escenario Santander

MATALEÑAS PATH




● García Lago Viewpoint → Matalaños Path Stairs → Molinucos Beach → Matalaños Park → Cabo Mayor Viewpoint → Matalaños Beach ● Cabo Mayor Lighthouse - Cabo Mayor Lighthouse Art Centre - Cabo Mayor Viewpoint

SANTANDER NORTH COASTLINE COSTA QUEBRADA



● Cabo Mayor Lighthouse → Panteón del Inglés → Bocal Beach → Rosamunda Beach → La Maruca Beach → Coastal Interpretation Centre → San Pedro Battery → Corbanera Castle → Molino de Mareas Bridge → Rostrío → San Román Pozonas → Ciriego Cemetery ● Virgen del Mar Beach and Chapel


PEÑACASTILLO PATH



Running for 2.25 km, this path will take you to the highest point of the city. The walk starts at the church of San Lorenzo, which houses the image of Our Lady of Loreto. From there, you can follow a path skirting the crag until you reach the viewpoint, which offers breathtaking views.



RAQUEROS ROUTES



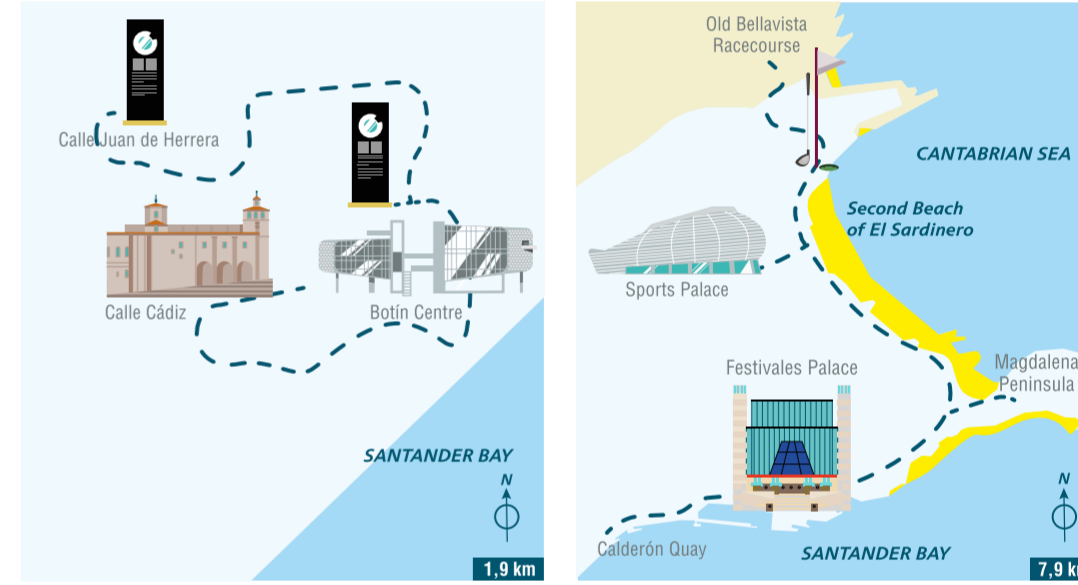
● Hernán Cortés → Raqueros Monument → Sailing Club → Puertochico → Peña Herboza → La Sardinera → Tetuán → Pomo Train Tunnel ● Joaquín Costa

VIEWPOINTS - INSTAGRAMMERS, SUNRISES AND SUNSETS



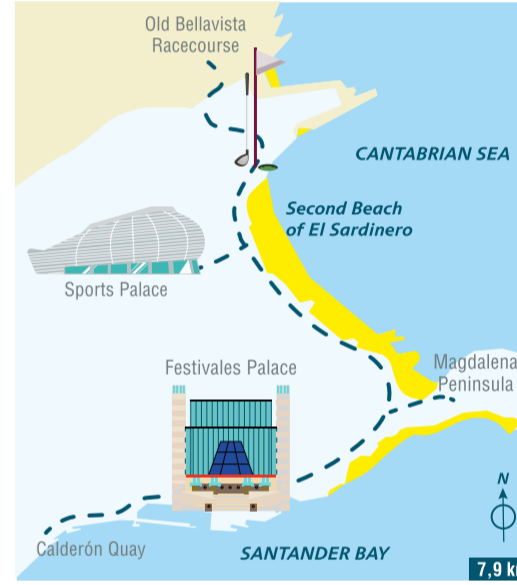
● Mallaño Dock fishing port → Maritime Station facing Almirante Quay → Cathedral Tower → Botín Centre walkways → Stone Crane → Embarcadero Palace → Río de la Pila Funicular → Paseo Pereda → Puertochico → Castelar → Gamazo Dune → Gamazo benches → Shooting Range → Los Peligros Beach / Casa Botín → Caballerizas Viewpoint → La Cerdá Lighthouse → North Terrace of the Palace → Casita del Mareógrafo → Camello Beach → Terrace of the 1st Beach → Piquío Gardens → García Lago Viewpoint → Cabo Mayor → Matalaños Beach → Cabo Mayor Lighthouse → Panteón del Inglés → La Maruca ● Virgen del Mar

THE FIRE OF SANTANDER



● Calle Cádiz → Machichaco Square → Botín Centre → Bank of Spain → Pereda Gardens → Calle San José → Calle Puente → Atarazanas Square → Calle Lealtad ● Calle Juan de Herrera

SPORT AND HISTORY



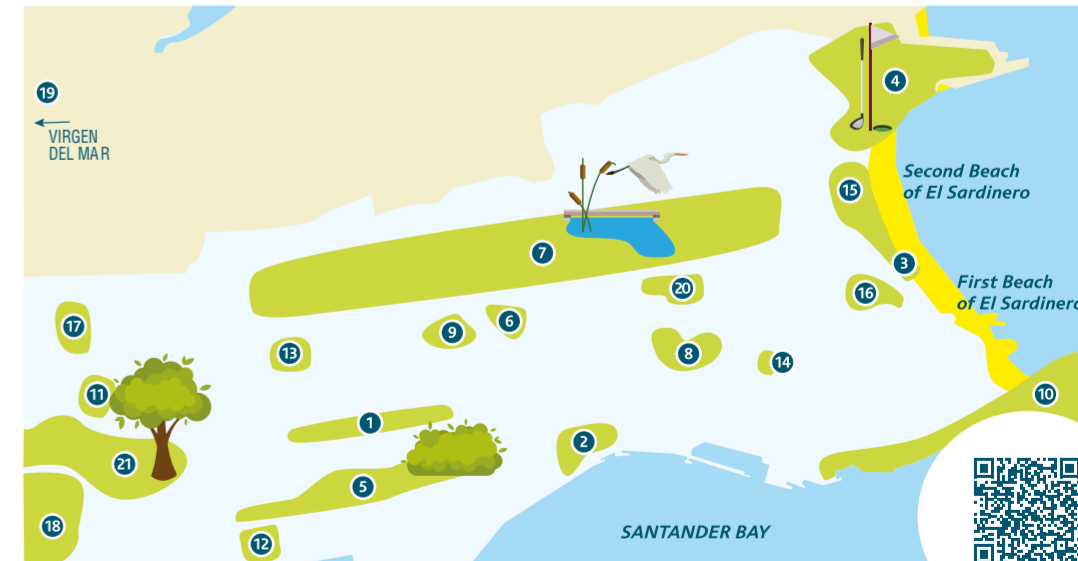
● Old Bellavista Racecourse → Matalaños municipal golf course → Mesones Park (Corner flag of the old Sport Fields) → Sports Palace - Beaches of El Sardinero surf and paddle - Magdalena Peninsula Polo Field → CEAR sailing club and Gamazo dock (Sailing World Cup 2014) ● Maritime Club - Calderón Quay - rowing and sailing boats

GASTRO DISCOVERING AND TASTING

● Markets: Esperanza, Del Este, México y Puertochico.
● Areas: Castilla-Hermida | Bº Pesquero (Fishing District) | Vargas → San Fernando-Burgos | Calderón de la Barca | Porticada Square → Pomo | Cañadío → Puertochico | El Sardinero | La Maruca → San Román → Cueto



PARKS



1 Alameda de Oviedo 2 Pereda Gardens 3 Piquío Gardens 4 Matalaños 5 Water Park 6 Altamira Park 7 Las Llamas Atlantic Park 8 Jado Park 9 Jesús de Monasterio Park 10 La Magdalena Peninsula 11 Manuel Llano Park 12 La Marga Park 13 Mendicouague Park 14 Menéndez Pelayo Park 15 Mayor Doctor G. Mesones Park 16 Los Pinares Park 17 Pintores Montañeses Park 18 La Remonta Park 19 Rostrío Park 20 La Teja Park 21 Doctor Morales or La Vaca Park

Check out the characteristics of each park with the following QR.

MURALS

Tour that includes numerous murals by both local and international.



ILLUSTRIOUS FIGURES

A new tourist and cultural resource to explore Santander from a different perspective, following in the footsteps of the most important figures to have left their mark on the city.



LEGEND

- Monuments and tourism
BUILDINGS OF INTEREST
LIGHTHOUSE
CHURCH
MUSEUM
PANORAMIC VIEW
FILM LIBRARY / CINEMA
Facilities
PILGRIMS' HOSTEL
TOILETS
LIFT
GOLF COURSE
PILGRIM'S WAY TO SANTIAGO DE COMPOSTELA
CAMPSITE
Mobility
TOURIST BUS
PEDESTRIAN STREETS
SEMI-PEDESTRIAN STREETS
ESCALATORS/ESCALATOR RAMPS
BUS STATION
TRAIN STATION
TUSBIC STATIONS
PETROL STATION
INTERCHANGE
Public services
FIRE BRIGADE
POST OFFICE
HOSPITALS AND HEALTH CENTRES
General information
TOURIST OFFICE
INFORMATION ON THE BACK
BEACH WITH LIFEGUARD
CAR PARK
MOTORHOME PARK
INDOOR BICYCLE PARK
FREE PARKING
NORTH COASTAL PATH COSTA QUEBRADA
TAXI
TOURIST TRAIN
LOCAL POLICE
NATIONAL POLICE
EMERGENCIES
ACCESSIBLE BEACH
BEACH WITH SHOWERS
PLACES OF TOURIST INTEREST

USEFUL TELEPHONE NUMBERS

- Emergencies - 112
Local Police - 092
National Police - 091
Medical Emergencies - 061
Fire Brigade - 080
Airport - +34 942 202 100
ADIF RENFE - 902 320 320
Brittany Ferries - +34 942 360 611
Bus Station - +34 942 211 995
RENFE Metric Width - +34 942 209 522
TUS Urban Transport - +34 942 200 648
Tusbic - 900 900 722
Radio Taxi - +34 942 333 333
Tele Taxi - +34 942 369 191 / +34 942 343 434
Tourist Bus - 902 101 081
Tourist Train - 902 101 081
Weather Information - 902 531 111
Traffic Information - 900 123 505
Post Office - 902 197 197
Youth Area - +34 942 203 028 / +34 942 203 029
IMD. Municipal Sports Institute - +34 942 200 800
Rural and Catering Association - +34 942 367 030
Hotel Tourism Association - +34 942 217 000
Municipal Consumer Information Office (O.M.I.C.) - +34 942 200 742



PLACES OF INTEREST

- 1. Alameda de Oviedo
2. Athenaeum
3. Town Hall
4. Bank of Spain
Queen Sofia Associated Centre - Lafuente Archve (Project)
5. Barrio Pesquero (Fishing District)
6. Central Library of Cantabria
7. Menéndez Pelayo Library
8. Matalaños Golf Course
9. El Sardinero Sport Fields
10. Menéndez Pelayo House Museum
11. Miguel Cacedo House Museum
12. CASYC
13. Cathedral of Santa María de la Asunción (SIB)
14. "Príncipe Felipe" Sailing CEAR
15. Ciriago Cemetery
16. Medieval Wall Archaeological Centre (CDIS)
17. Botín Centre
18. Tabacalera Civic Centre, Vertical Garden
19. Doctor Madrazo Cultural Centre
20. Cabo Mayor Lighthouse Art Centre
21. Santander Image Documentation Centre (CDIS)
22. City History Interpretation Centre
23. "Ruth Beitia" Municipal Sports Complex
24. Post Office and Telegraph Office
25. Gamazo Dock and Dune
26. Virgen del Mar Chapel
27. Escenario Santander
28. "Los Reginas" Boat Trips
29. "Bahía Zero" Boat Trips
30. Cabo Mayor Lighthouse
31. Faro Santander. Cultural Centre (Project)
32. Go Santander Zip Lines
33. Cacho Fountain
34. Río de la Pila Funicular
35. Gran Casino
36. Stone Crane
37. Hotel Real
38. Wetland: Pozonas de San Román
39. Church of the Annunciation (La Compañía)
40. Church of the Carmelites
41. Carmen Church
42. Sagrado Corazón Church (Jesuitas)
43. Church of Santísimo Cristo
44. Santa Lucía Church
45. Fire of Santander (Start of route)
46. Tower Island
47. Island of Mouro
48. Pereda Gardens
49. Piquío Gardens
50. La Maruca
51. Santander Letters
52. La Esperanza Market
53. Puertochico Market
54. Este Market
55. Plaza de México Market
56. Monument to the Raqueros
57. Cantabrian Association of Friends of the Railway Museum
58. Santander Museum of Art (MAS)
59. Museum of Prehistory and Archaeology of Cantabria (MUPAC)
60. Water Museum
61. Santiago Reuelta Cycling Museum
62. Machichaco Museum
63. Cantabrian Maritime Museum (MMC)
64. Gamazo Buildings
65. Embarcadero Palace
66. Sports Palace
67. Exhibition Hall
68. Festival Palace
69. Palace of Riva-Herrera. Pronillo Enclave
70. Panteón del Inglés
71. Parliament of Cantabria
72. Las Llamas Park
73. Matalaños Park
74. Tetuán Walk of Fame
75. Peninsula and Palace of La Magdalena
76. Cañadío Square
77. Bullring
78. Pombo Square
79. Porticada Square
80. Royal Sailing Club
81. Santander Royal Maritime Club
82. Air Raid Shelter
83. Somorrostro Hill
84. Pombo Train Tunnel
85. Prefit accessible space

Tourist Office
Pereda Gardens
Tel. +34 942 203 000
+34 942 203 001
turismo.santander.es/en
@TurismosDR #turismosantander



© 2023 SANTANDER CITY COUNCIL. Copyright - CREACIONES SEVIMARK S.L. Last update: SA 11-2023